



SALASPILS

**Live + Work in Salaspils Municipality!**

# Salaspils Municipality: 127 km<sup>2</sup>

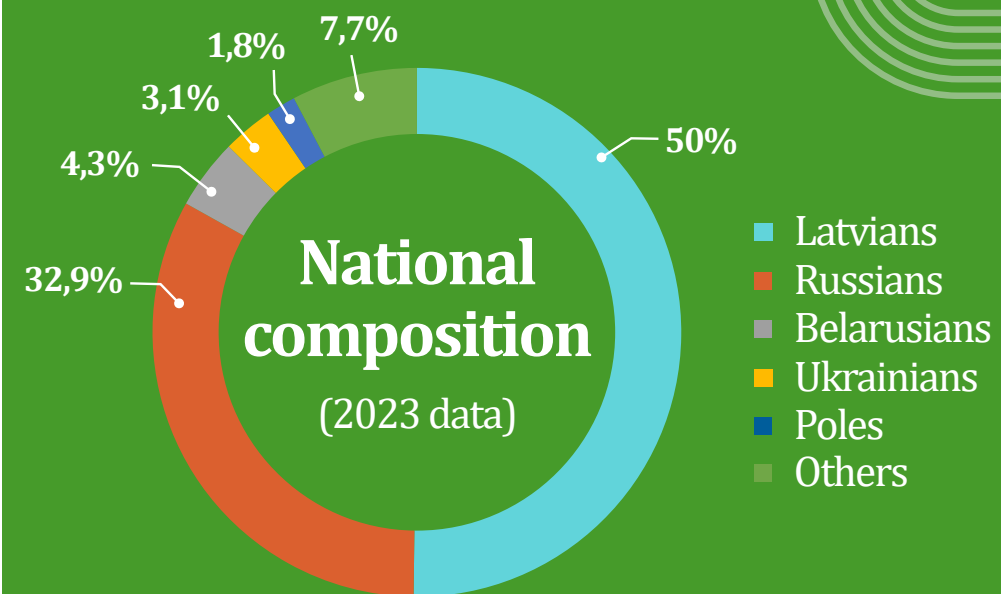
In the west it borders Riga, in the south Ķekava Municipality, in the east Ogre Municipality, and in the north Ropaži Municipality. It is located in the central part of Latvia, on the right bank of the River Daugava, on the south-eastern side of Riga and includes Dole Island.



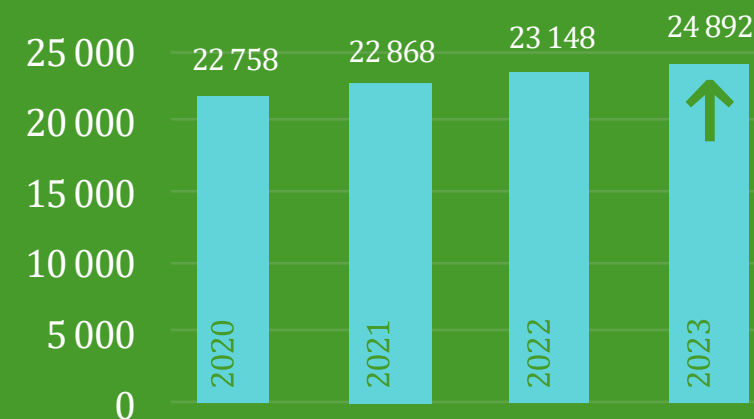
Salaspils Municipality consists of two territorial units – Salaspils Town and Salaspils Municipality, surrounding Salaspils Town from all sides. The largest populated areas are in Salaspils Rural Territory: Saulkalne, Acone, Jaunsaurieši, Mežezeri, Pikalne, Silabrieži, Bajāri, Rūķi.

Salaspils → Rīga center 18 km

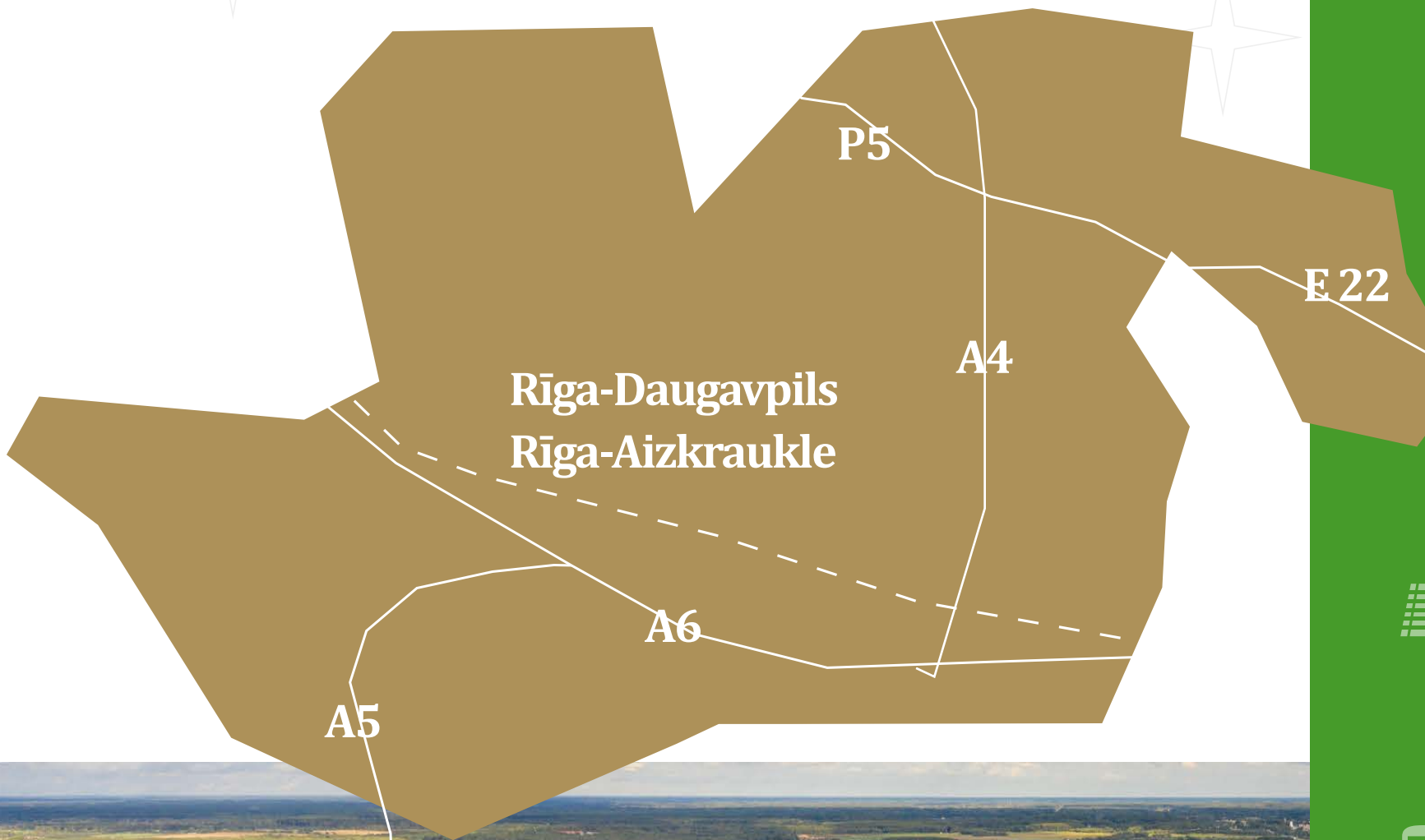
Salaspils → airport "Rīga" 29.7 km



## Population dynamics



# Movement within Salaspils Municipality



The A4 Riga bypass (Baltezers–Saulkalne) crosses the eastern part of Salaspils Municipality, connecting it with the Vidzeme highway, the Tallinn highway and Baltezers.

The A5 Riga bypass (Salaspils–Babīte), crossing the Riga HPP dam, connects Salaspils with Dole Island, Ķekava and Daugmale Rural Territory.

The A6 highway (Riga–Daugavpils–Krāslava–Belarusian border (Paternieki)) passes through Salaspils Municipality, adjoining the residential area of Salaspils from the south and connecting the town with Riga and Ogre.

Regional road: P5 Ulbroka–Ogre is located in the north-east of the Municipality.

Local roads:

- V26 Riga HPP–Dole;
- V33 Saurieši–Salaspils;
- V35 Šķirotava–Saurieši;
- V56 Access road to Salaspils Memorial;
- V57 Salaspils–Domeri.

The international motorways E 22 and E 67 cross Salaspils Municipality.



The territory of Salaspils Municipality is crossed by the railway line Riga–Daugavpils and the electrified railway line Riga–Aizkraukle. There are four railway stations in Salaspils Municipality, and two of them, Salaspils and Dole, are located in the town; however, Saulkalne and Dārziņi are located in the rural territory.



Passenger transport Riga–Salaspils–Riga by bus is provided by Galssbuss and AS Nordeka.

Salaspils–Dole Island bus runs three times a day, and there are also several routes to Saulkalne. You can get to Daugavpils by public transport, which runs on the A6 highway through Salaspils.



# Business areas



Number of active companies:

2020	1911
2021	1916
2022	1929
2023	1947

Number of people working in companies:

2020	5568
2021	5945
2022	5835



# TOP 10 largest companies

1. Construction of Residential and Non-residential Buildings  
SIA SKONTO PREFAB
2. Sea and Coastal Freight Water Transport;  
Other Transportation Support Activities SIA Kuehne+Nagel
3. Growing and Processing of Vegetables in  
KS BALTIJAS DĀRZEŅI
4. Treatment and Disposal of Non-hazard Waste  
SIA Depozīta Iepakojuma Operators
5. Wholesale of Chemical Products SIA Ethyl Chemicals
6. Wholesale Trade of Motor Vehicle Parts and Accessories  
SIA AutoBodyShop
7. Wholesale of Wood, Construction Materials and  
Sanitary Equipment SIA DAW Baltica
8. Manufacture of Builders' Ware of Plastic SIA EIROPLASTS
9. Manufacture of Fluid Power Equipment SIA Baltrotors
10. Retail Sale of Automotive Fuel in Specialised Stores  
SIA Virši F

Total amount of taxes (in EUR) paid by companies:

2020	30893.35
2021	41062.85
2022	43885.43

## Fastest growing sectors



# Science in Salaspils Municipality




## Scientific activity:

The National Botanic Garden carries out scientific activities in botany, plant physiology and biotechnology, dendrology and plant ecology

Newly opened Environment and Education Centre  
BOTANIA

Salaspils Municipality is also home to the leading centre for forestry ideas, research and applied development in Latvia – Latvian State Forest Research Institute Silava



# Healthcare in Salaspils Municipality

Healthcare services in Salaspils Municipality are provided by SIA Salaspils veselības centrs. The centre has the following departments:

- a medical-consultative department, where examinations, early diagnosis and treatment of hidden forms of disease are carried out;
- a diagnostic department, where a detailed and comprehensive health check-up is carried out using modern methods and equipment;
- a day hospital, where intravenous medical therapy (in the form of a therapeutic course) is available.

The centre has 10 GP practices. There are also five dental clinics in the Municipality.




# Sports in Salaspils Municipality

Sport opportunities in Salaspils Municipality: cycling, fitness, frisbee, floorball, hand-to-hand combat, football, basketball, handball, volleyball, athletics, children's ballet, ballroom dancing, children's checkers, Nordic walking, roller skating, skiing, orienteering, horse riding, archery, paintball, laser tag, disc golf, wakeboarding, windsurfing, SUP board rental.

## Sports infrastructure:

- Salaspils sports centre
- Salaspils sports centre stadium
- Salaspils swimming pool
- Salaspils Secondary School No. 1 gym
- Salaspils Primary School gym
- Basketball court at Līvzemes iela 26
- Basketball court at Meža iela 7
- Wrestling hall at Rīgas iela 30
- Dienvidu iela Park
- Volleyball court on the beach near St George's Church
- Salaspils skate park





# Education in Salaspils Municipality

## Preschool:



Salaspils preschool educational institution Atvasīte  
Salaspils preschool educational institution Daugaviņa  
Salaspils preschool educational institution Salaspils Preschool No. 1 kindergarten Jāntārpiņš  
Salaspils preschool educational institution Salaspils Preschool No. 1 kindergarten Saulīte  
Salaspils preschool educational institution Salaspils Preschool No. 2 kindergarten Ritenītis  
Salaspils preschool educational institution Saime

## General education:

Salaspils Secondary School No. 1  
Salaspils Primary School

## Vocational education:


Salaspils Sports School  
Salaspils School of Music and Art



# Recreation in Salaspils Municipality

Cultural events – exhibitions, concerts, theatre performances, etc. – are regularly held in the Culture House Rīgava.

People can join amateur art groups: choirs, vocal ensembles, dance groups of various genres, amateur theatre and a brass band.



## Cultural, historical and sightseeing attractions:


- National Botanic Garden
- Daugava Museum
- Salaspils Memorial Ensemble
- Rīga HPP, reservoir and dam
- Combined heat and power plant Latvenergo AS CHPP-2
- Memorial sign to the Livs of Daugava and their leader Ako
- Ruins of St George's Church
- Rīgava Music and Art Garden
- Salaspils beach
- Underground radio studio site
- Salaspils Railway Station
- Railway bridge over the River Mazā Jugla
- Roman Catholic Church of the Blessed Virgin Mary – Queen of the Rosary in Salaspils
- Salaspils Martin Luther Evangelical Lutheran Church
- Orthodox Churches in Salaspils
- Salaspils Town Clock
- Z/S Ezerkauliņi water pump
- Salaspils School of Music and Art mosaic
- Home winery Saules veltes
- Berry garden Salaspils mellenes
- Recreation complex Kolotilovka
- Dole Manor Complex
- Old Dole Ruins
- Dole Island Nature Park
- Dolomite exposure near the Daugava Museum

## Annual celebrations in Salaspils Municipality:

- Plant Fairs in the National Botanic Garden
- Easter
- Līgo (Midsummer)
- Proclamation Day of the Republic of Latvia
- Salaspils Municipality Festival
- Christmas and New Year

## Cultural institutions:

- Salaspils Culture House Rīgava
- Daugava Museum and Salaspils Memorial
- Salaspils Municipal Library with branches



The digital brochure is made within the project  
"Entrepreneurship Support Measures in Riga  
Planning Region", co-financed by Iceland,  
Liechtenstein and Norway through EEA grants.

**Working together for a competitive Europe!**



**Iceland**  
**Liechtenstein**  
**Norway** grants



**SALASPILS**

**Live + Work in Salaspils Municipality!**

**More information:**

[www.salaspils.lv](http://www.salaspils.lv)

**Phone nr..** +371 66954846,  
+371 67981011

**E-mail:** [dome@salaspils.lv](mailto:dome@salaspils.lv)